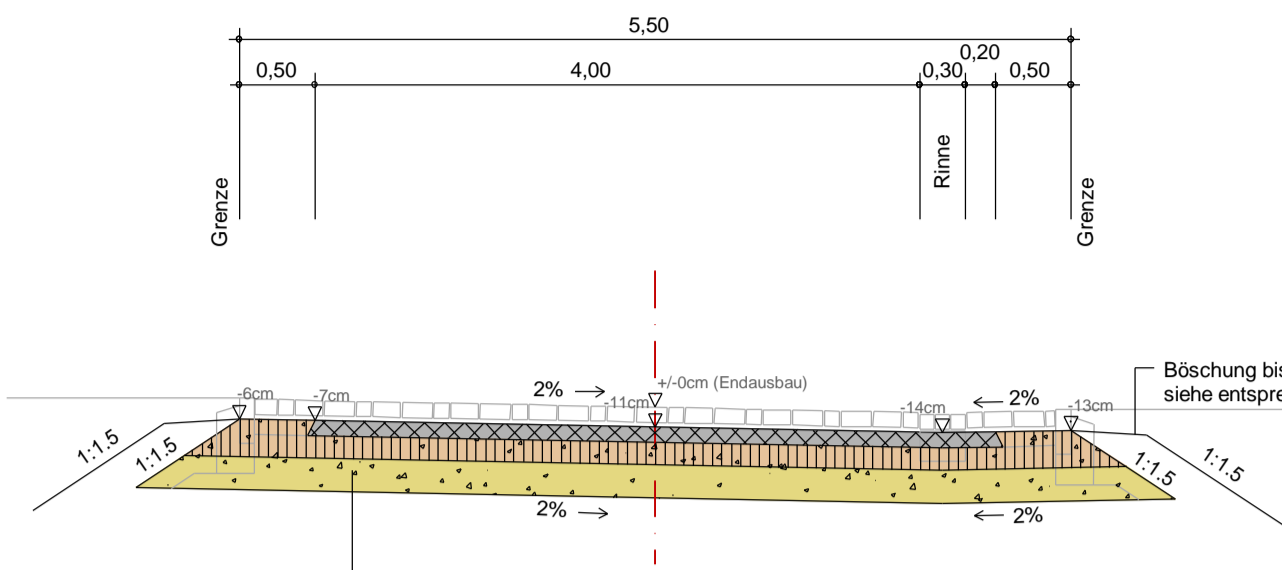
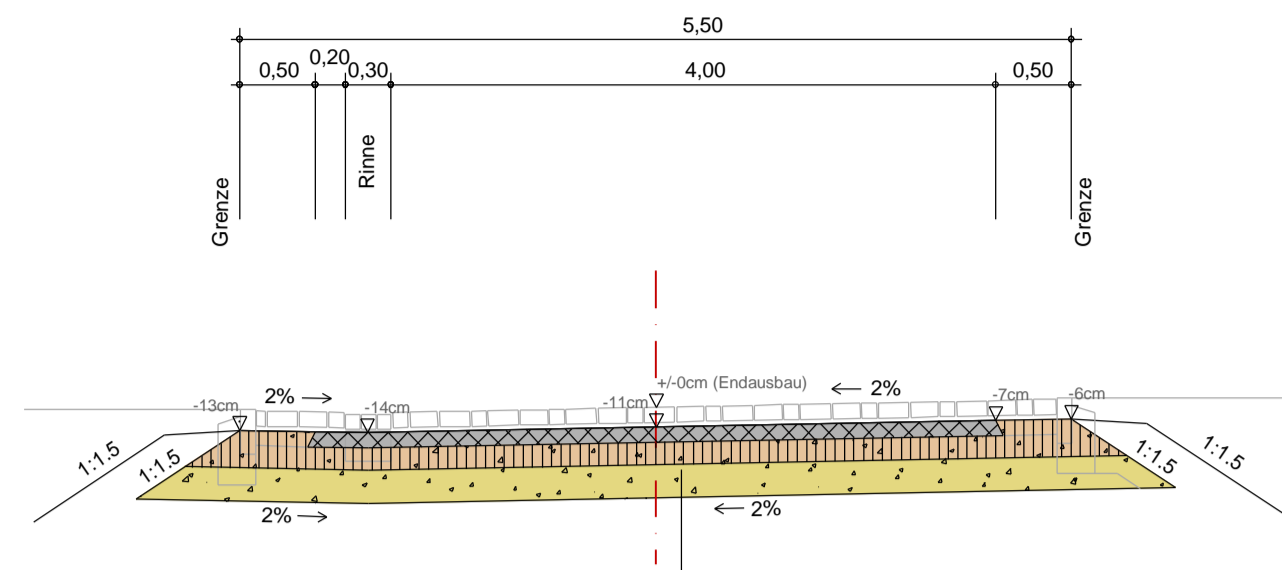


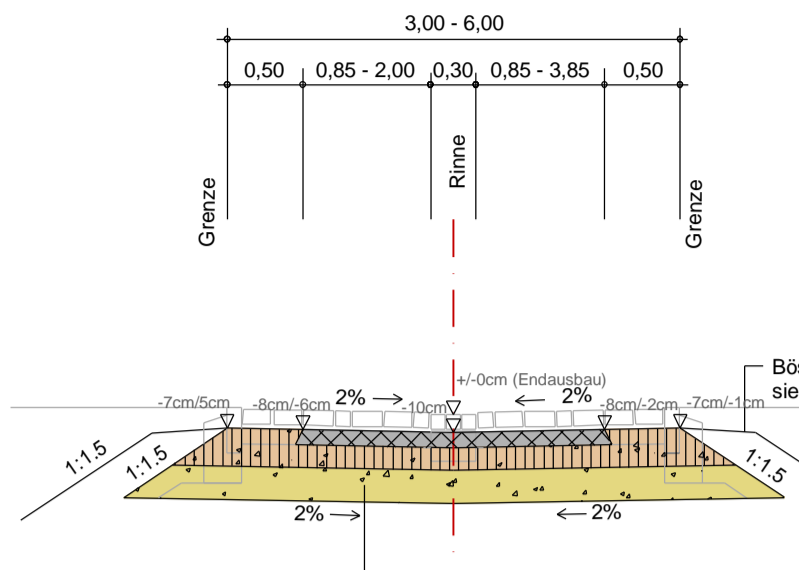
Am Rosenbusch, (Kirschenallee-Nord-01)
Krokusweg, (Kastanienallee-Süd-01)
Nelkenweg, (Kastanienallee-Süd-02)
Tulpenweg, (Kastanienallee-Süd-03)
Ginsterweg, (Kastanienallee-Süd-05)



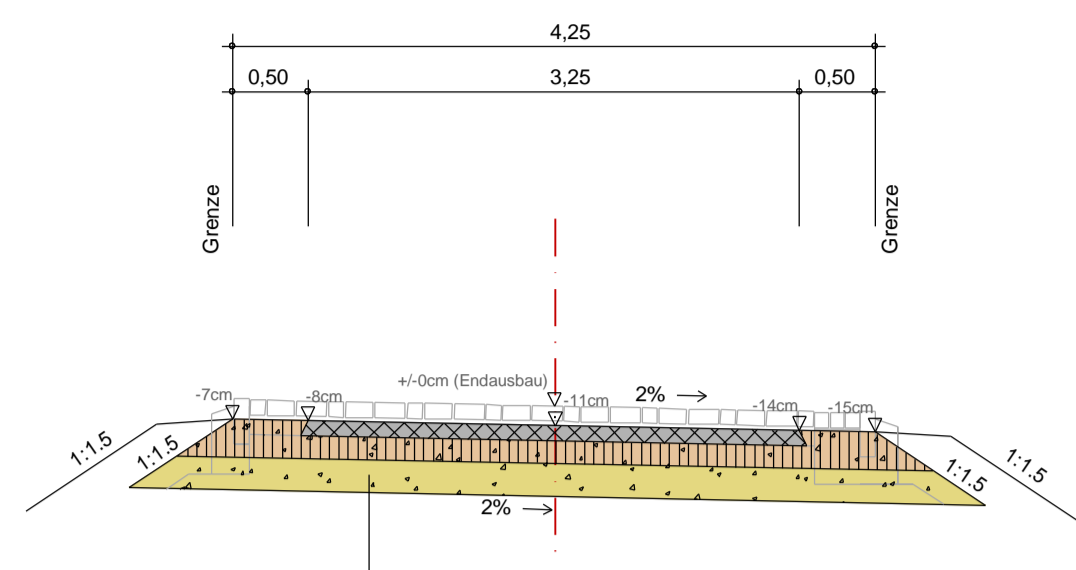
Heckenpfad, (Kirschenallee-Süd-03)
Primelweg, (Kirschenallee-Süd-04)
Lupinenweg, (Kirschenallee-Süd-05)
Stat. 0+028.387 - 0+086.366
Am Waldrand (Kirschenallee-Süd-06)
Stat. 0+053.846 - 0+060.159
Dahlienweg, (Kirschenallee-Nord-02)



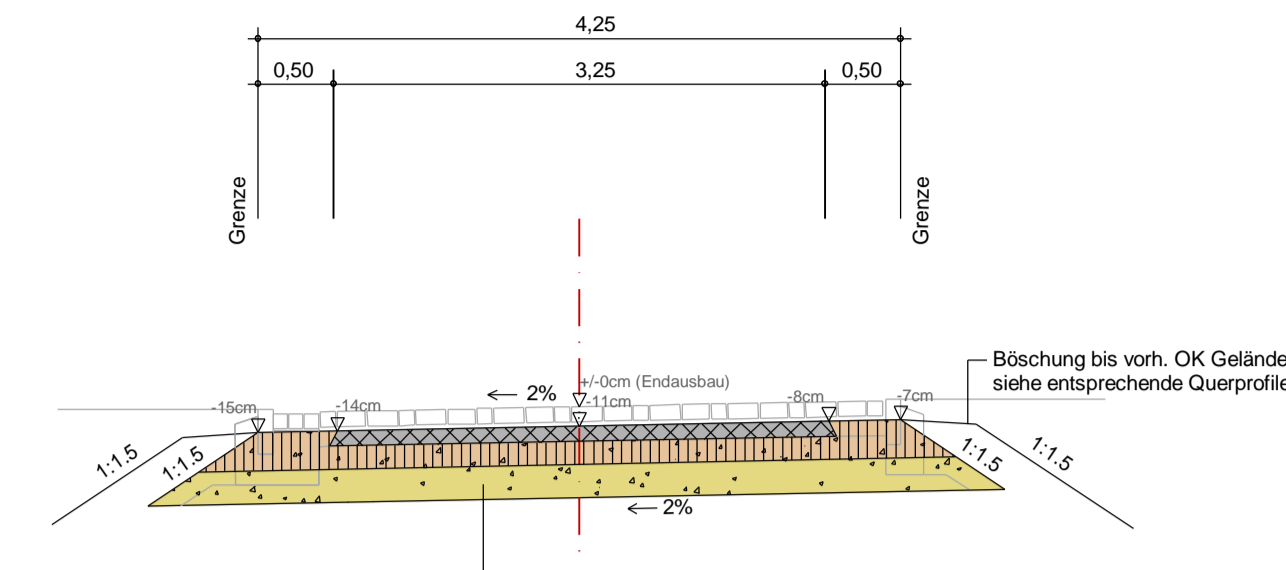
Malvenweg, (Holunderweg-01)
Stat. 0+004.750 - 0+044.049



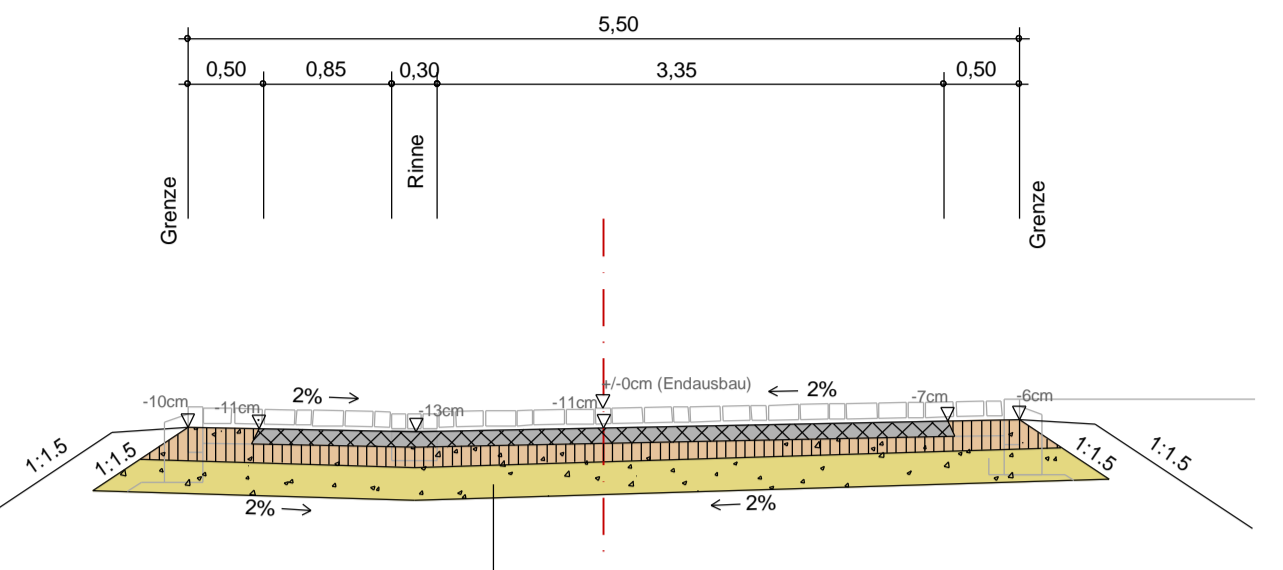
Am Park, (Holunderweg-03)



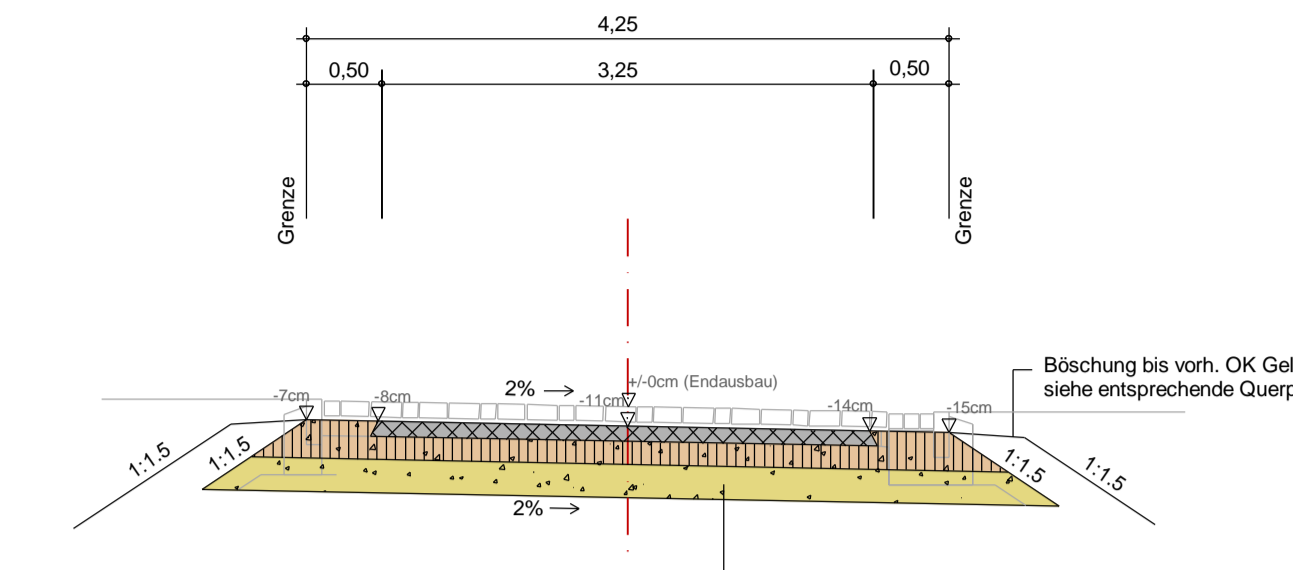
Oleanderweg, (Kirschenallee-Süd-01)
Stat. 0+009.266 - 0+048.297



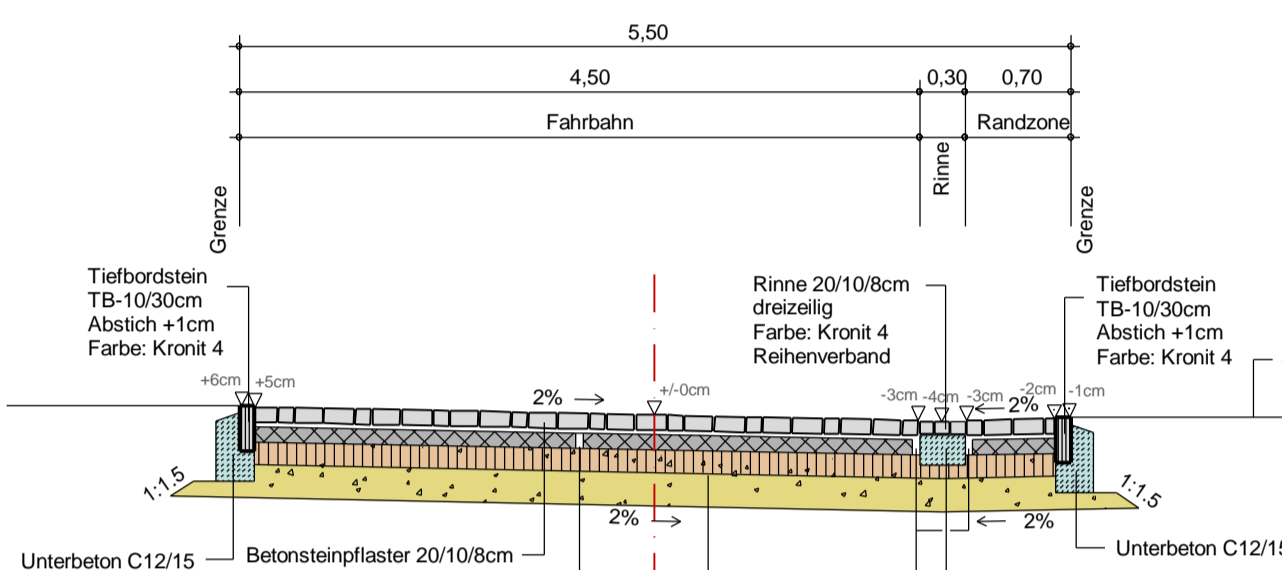
Oleanderweg, (Kirschenallee-Süd-01)
Stat. 0+048.297 - 0+121.664



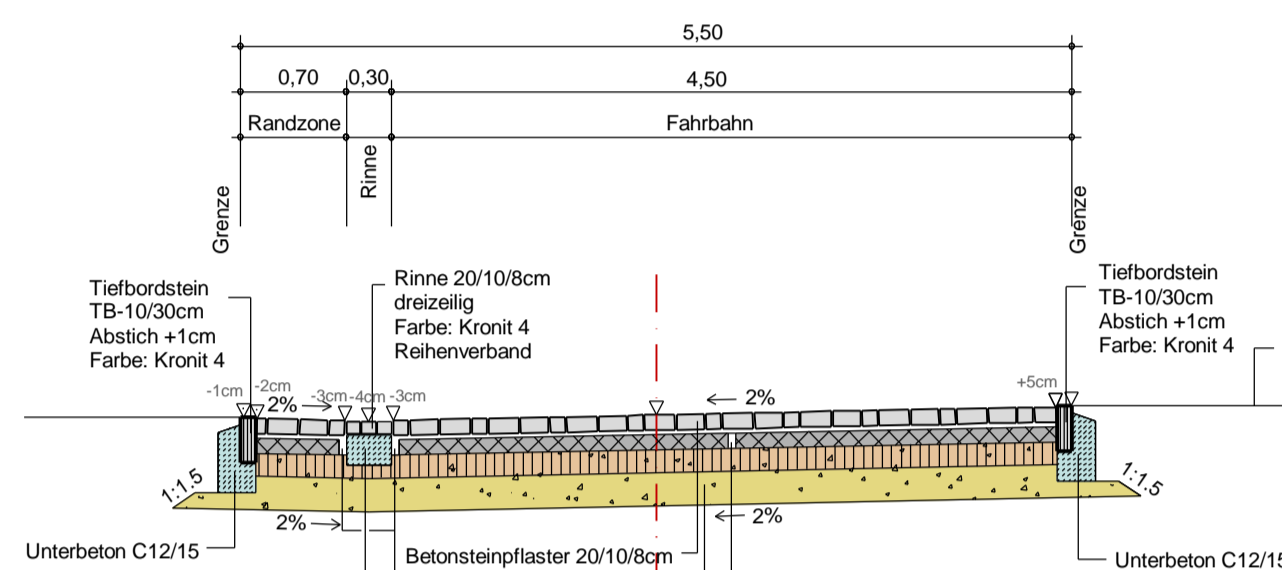
Efeuweg, (Kirschenallee-Süd-02)



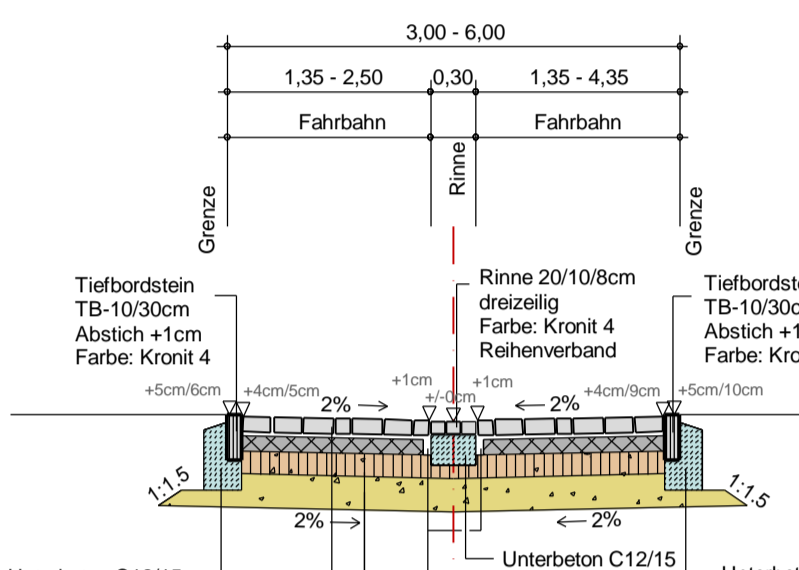
Am Rosenbusch, (Kirschenallee-Nord-01)
Krokusweg, (Kastanienallee-Süd-01)
Nelkenweg, (Kastanienallee-Süd-02)
Tulpenweg, (Kastanienallee-Süd-03)
Ginsterweg, (Kastanienallee-Süd-05)



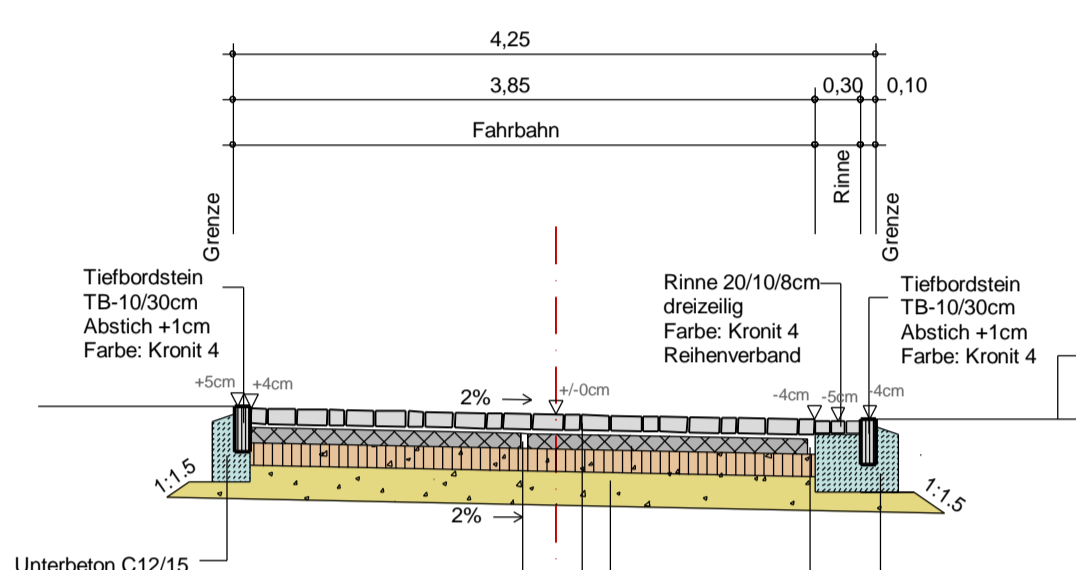
Heckenpfad, (Kirschenallee-Süd-03)
Primelweg, (Kirschenallee-Süd-04)
Lupinenweg, (Kirschenallee-Süd-05)
Stat. 0+028.387 - 0+086.366
Am Waldrand (Kirschenallee-Süd-06)
Stat. 0+053.846 - 0+060.159
Dahlienweg, (Kirschenallee-Nord-02)



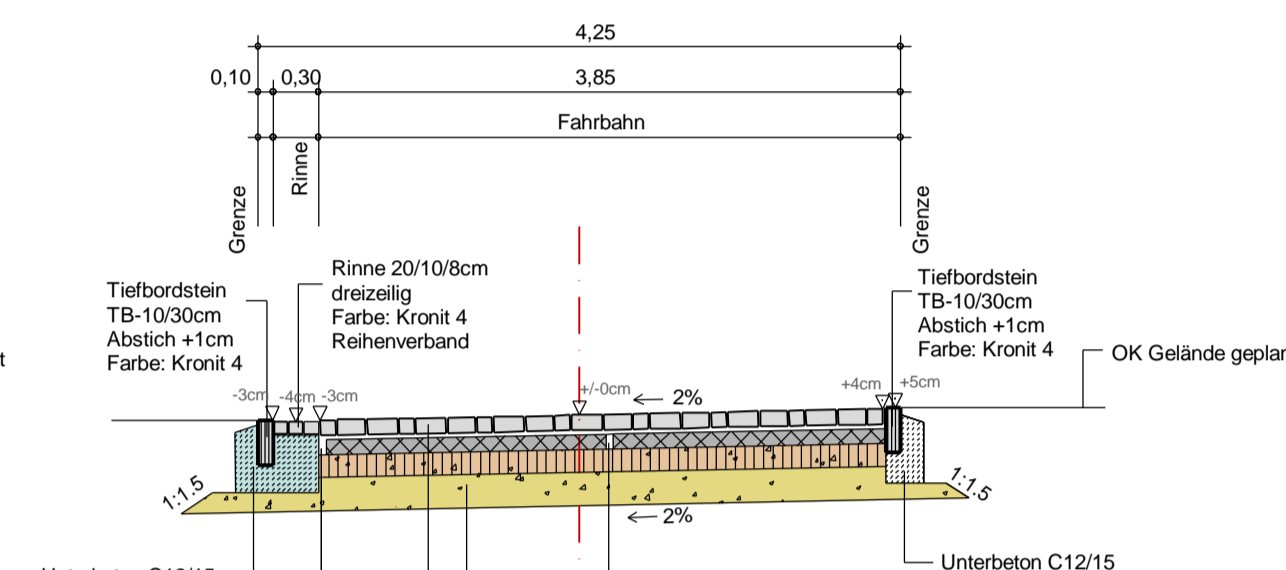
Malvenweg, (Holunderweg-01)
Stat. 0+004.750 - 0+044.049



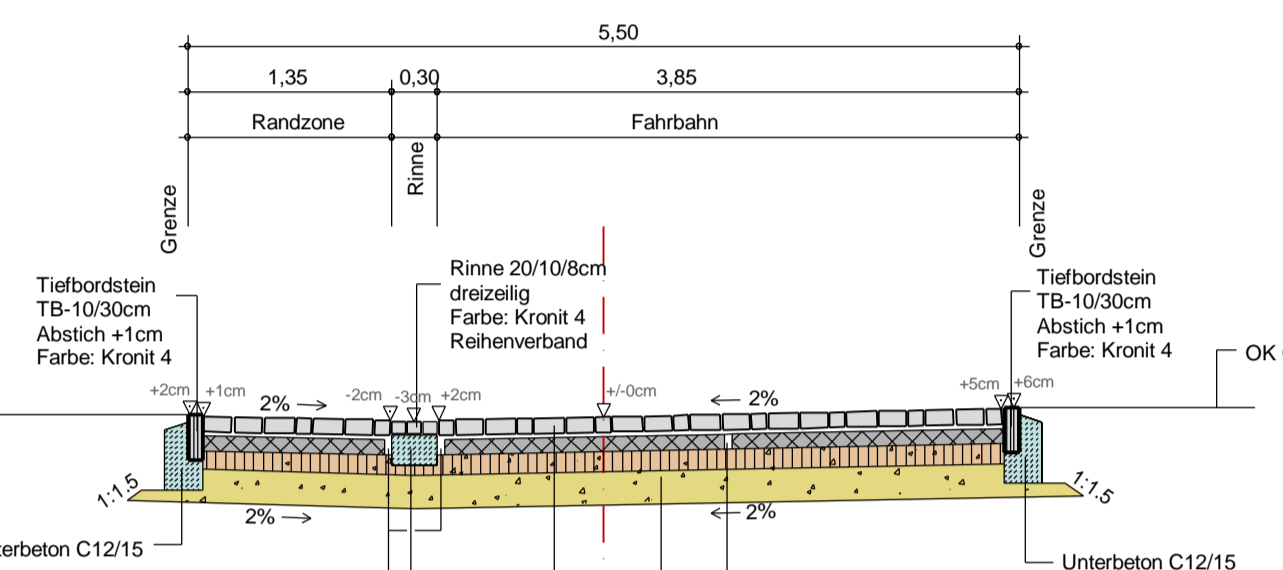
Am Park, (Holunderweg-03)



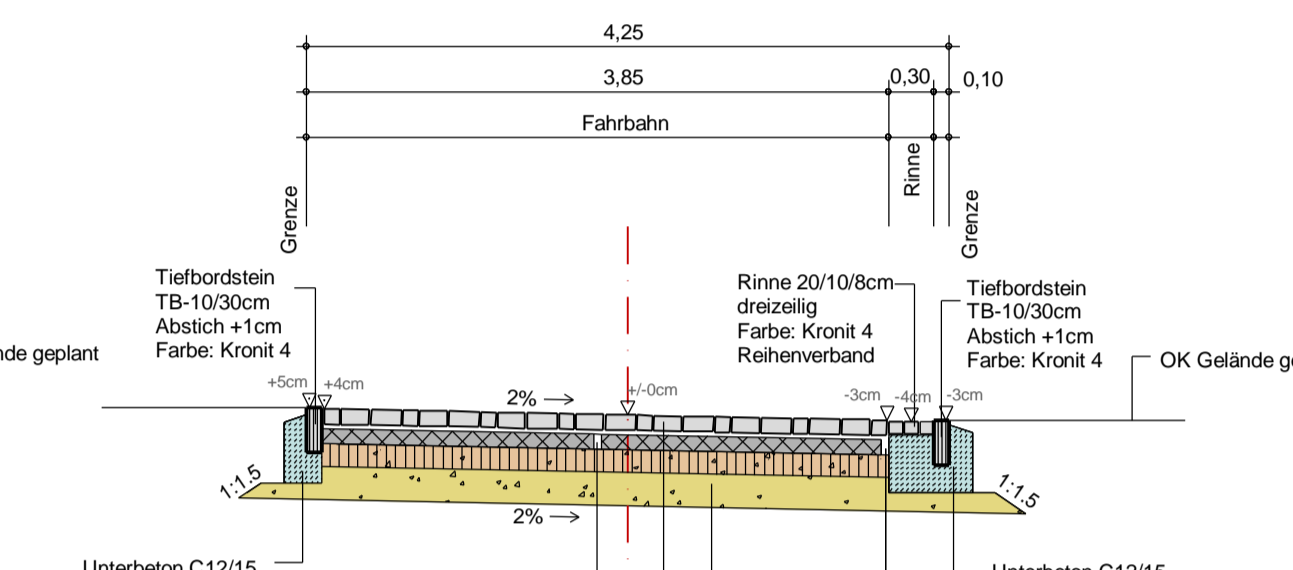
Oleanderweg, (Kirschenallee-Süd-01)
Stat. 0+009.266 - 0+048.297



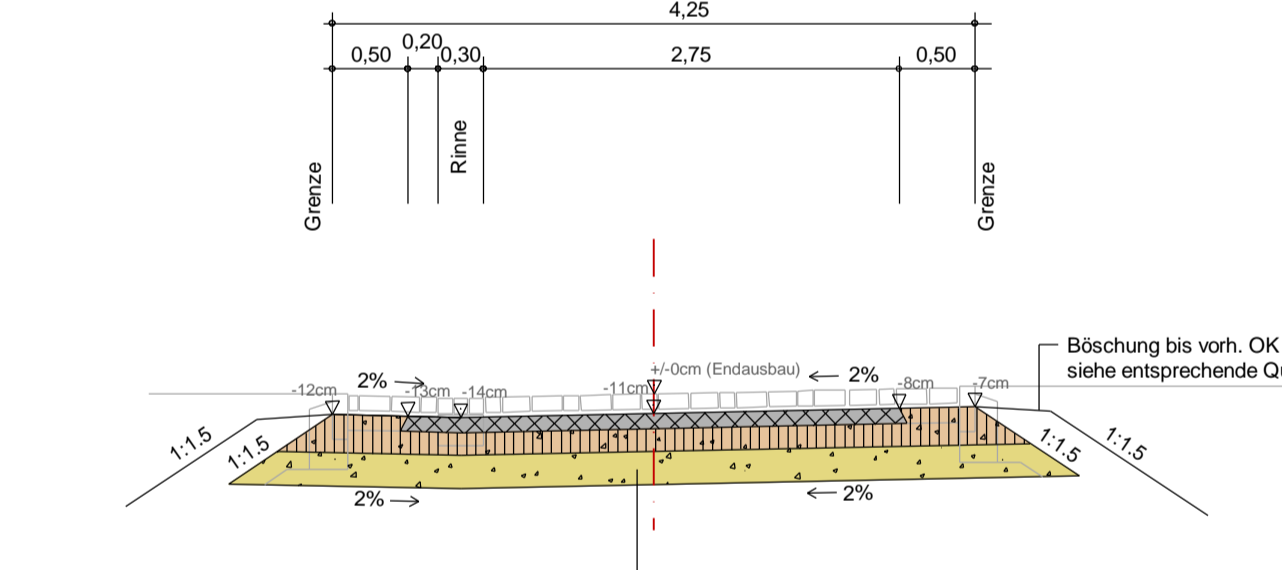
Oleanderweg, (Kirschenallee-Süd-01)
Stat. 0+048.297 - 0+121.664



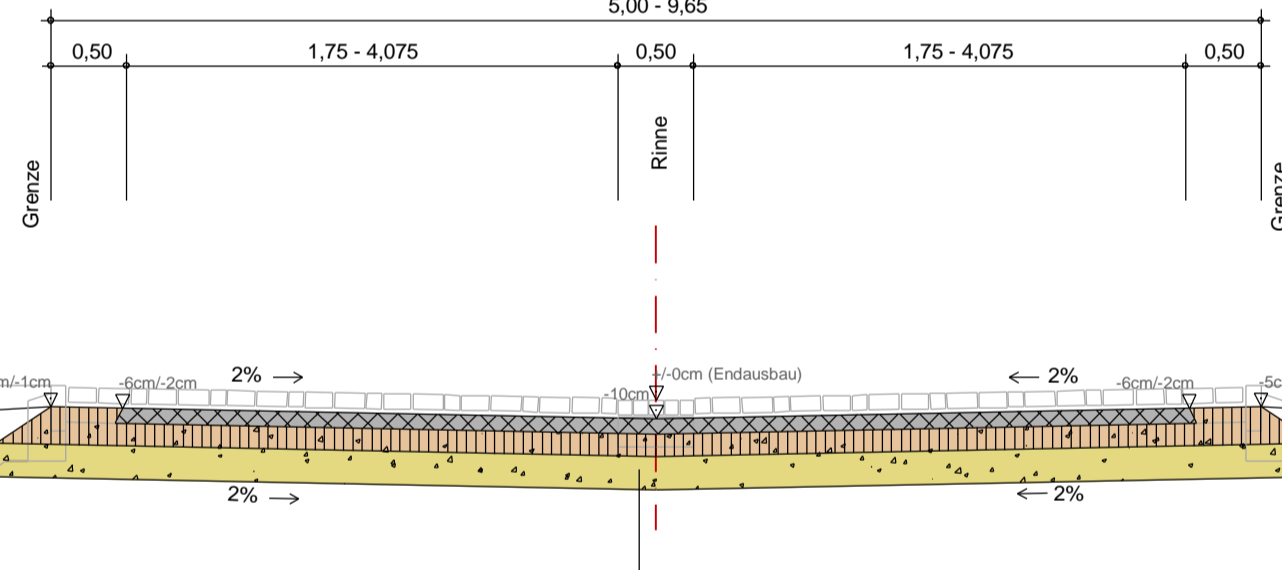
Efeuweg, (Kirschenallee-Süd-02)



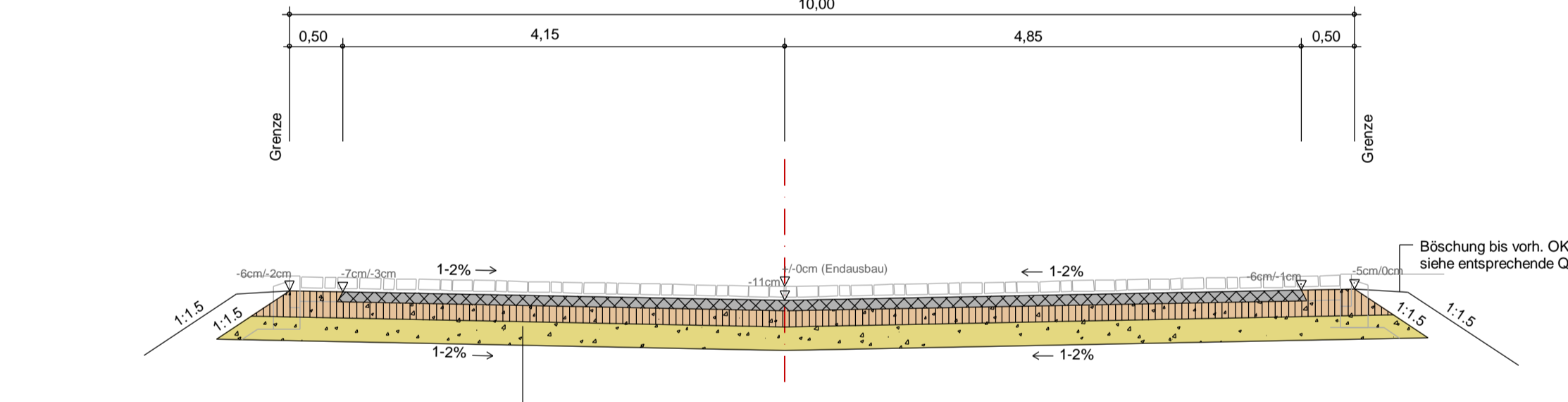
Lupinenweg, (Kirschenallee-Süd-05)
Stat. 0+010.857 - 0+028.387
Am Waldrand, (Kirschenallee-Süd-06)
Stat. 0+009.468 - 0+053.846



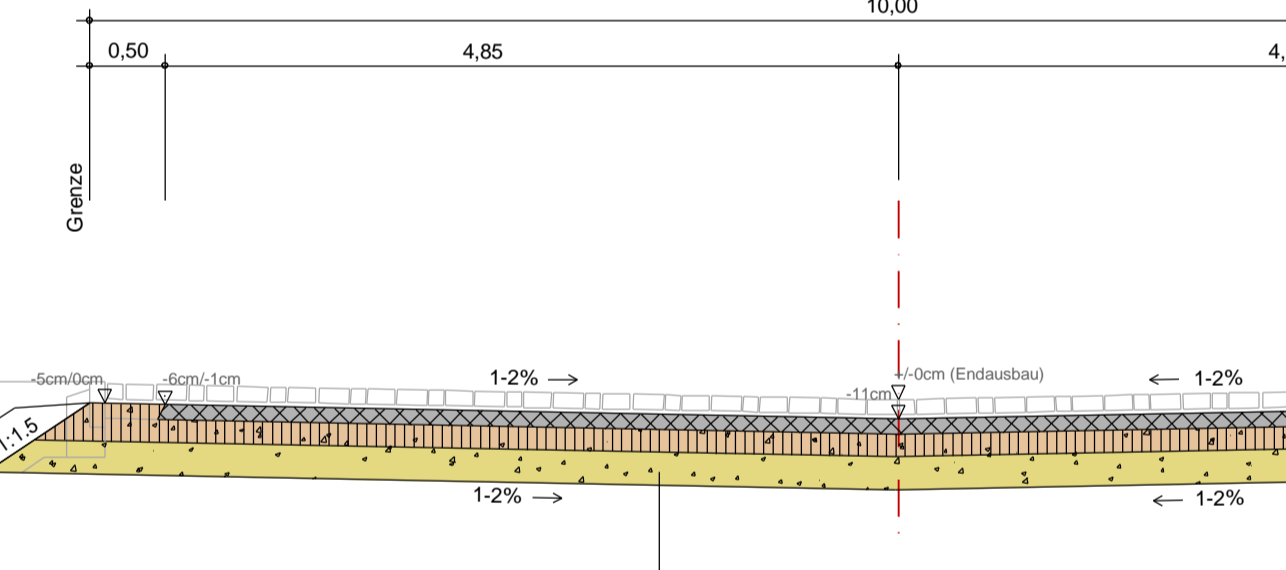
Veilchenweg, (Kastanienallee-Süd-04)



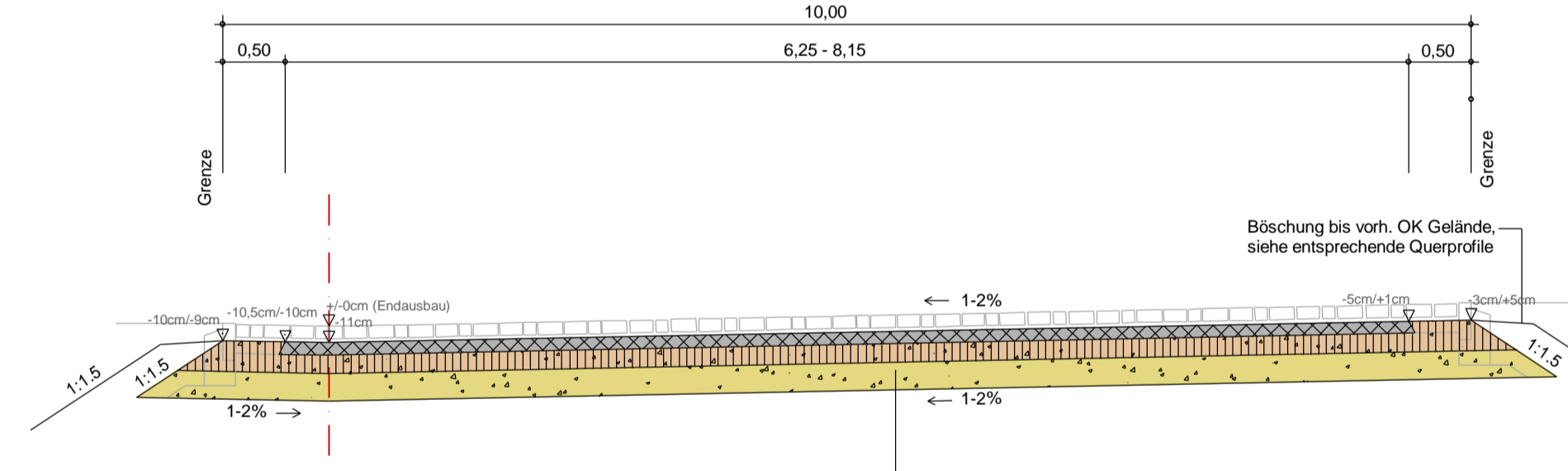
Krokusweg, (Kastanienallee-Süd-01)
Nelkenweg, (Kastanienallee-Süd-02)
Tulpenweg, (Kastanienallee-Süd-03)
Ginsterweg, (Kastanienallee-Süd-05)
Detail: Wendebereich



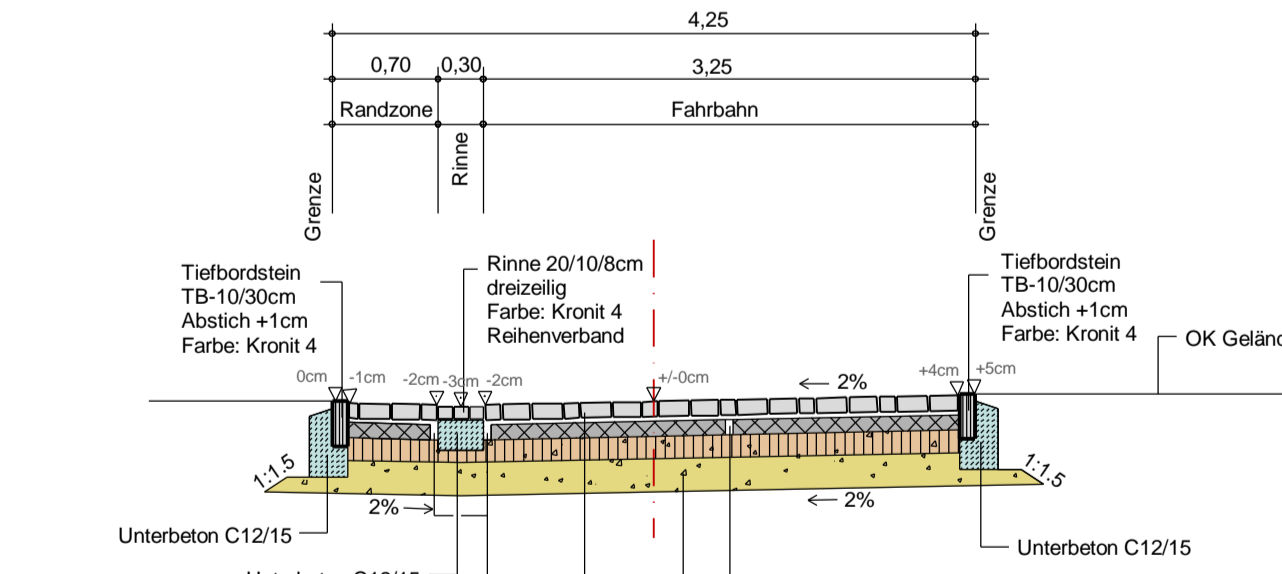
Oleanderweg, (Kirschenallee-Süd-01)
Primelweg, (Kirschenallee-Süd-04)
Detail: Wendebereich



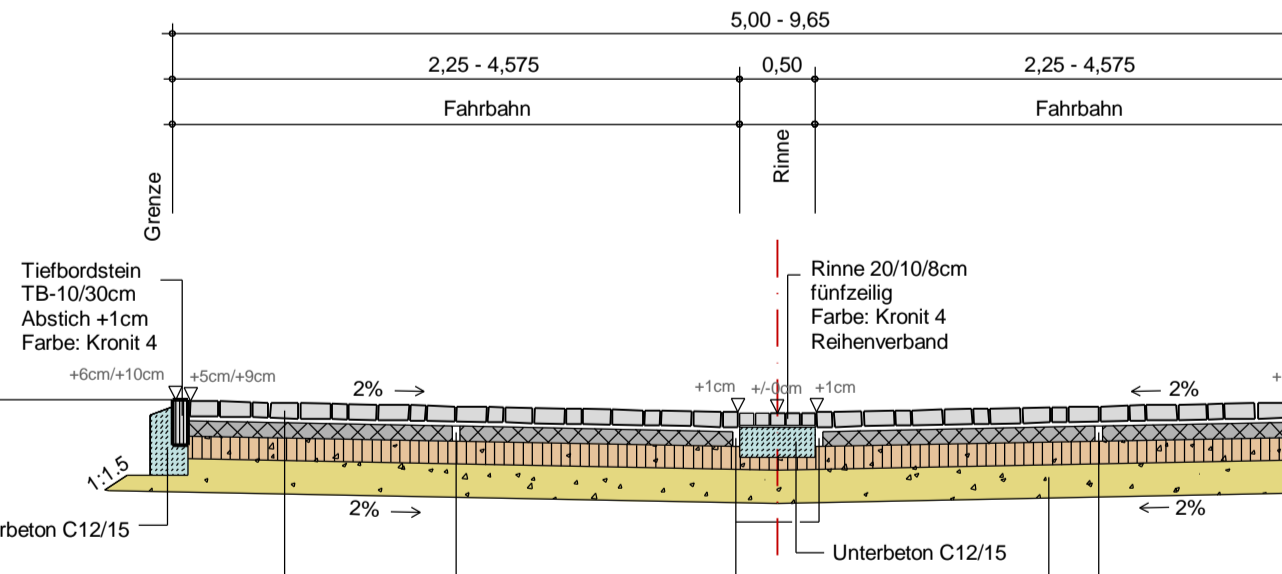
Heckenpfad, (Kirschenallee-Süd-03)
Detail: Wendebereich



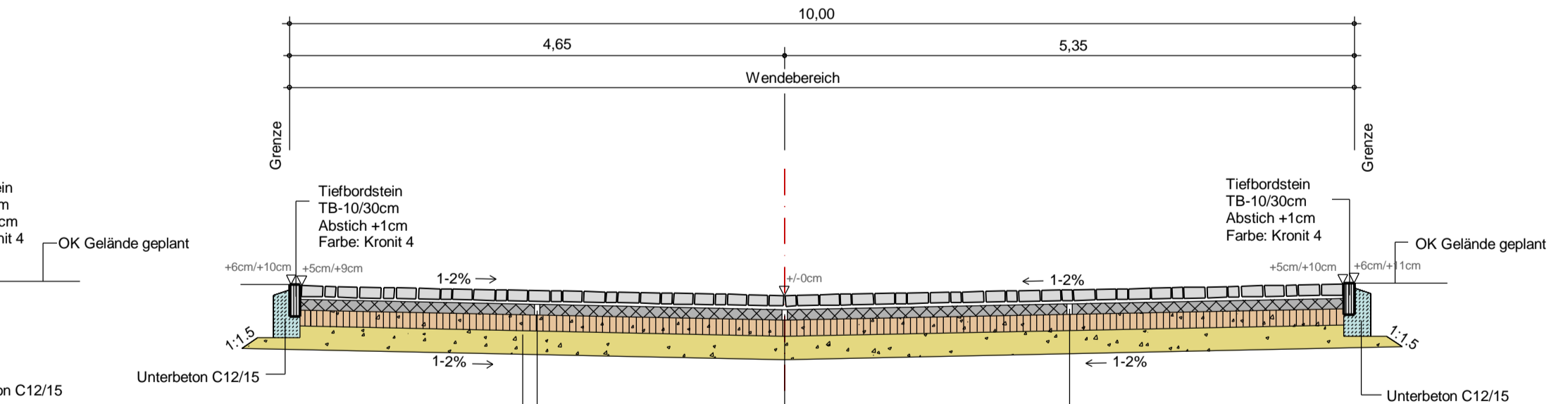
Lupinenweg, (Kirschenallee-Süd-05)
Stat. 0+010.857 - 0+028.387
Am Waldrand, (Kirschenallee-Süd-06)
Stat. 0+009.468 - 0+053.846



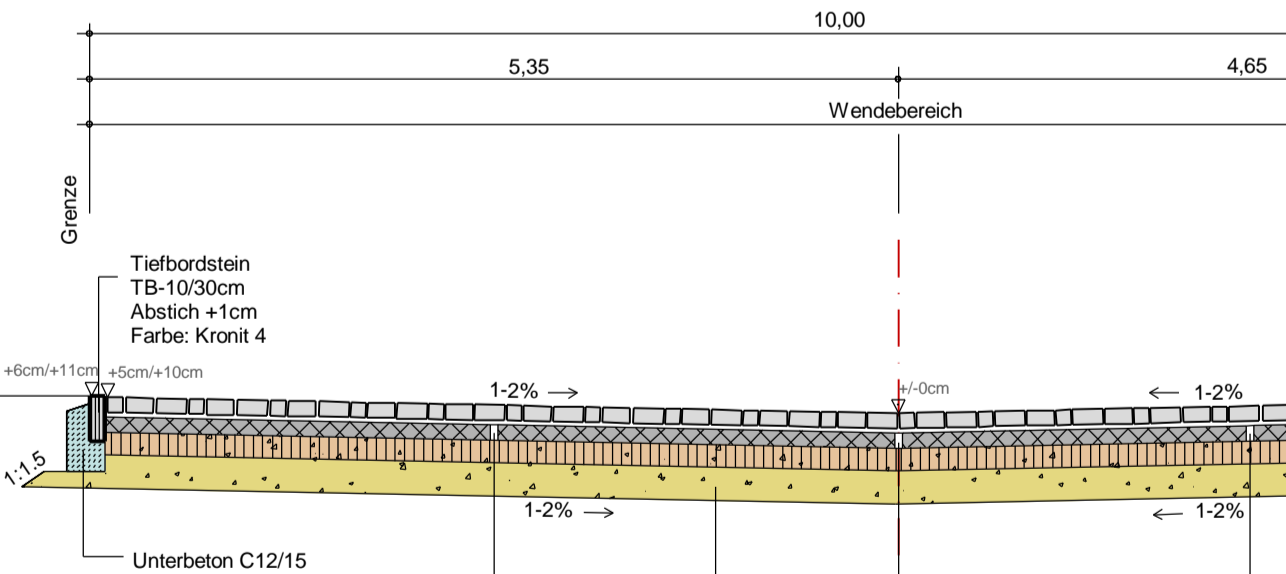
Veilchenweg, (Kastanienallee-Süd-04)



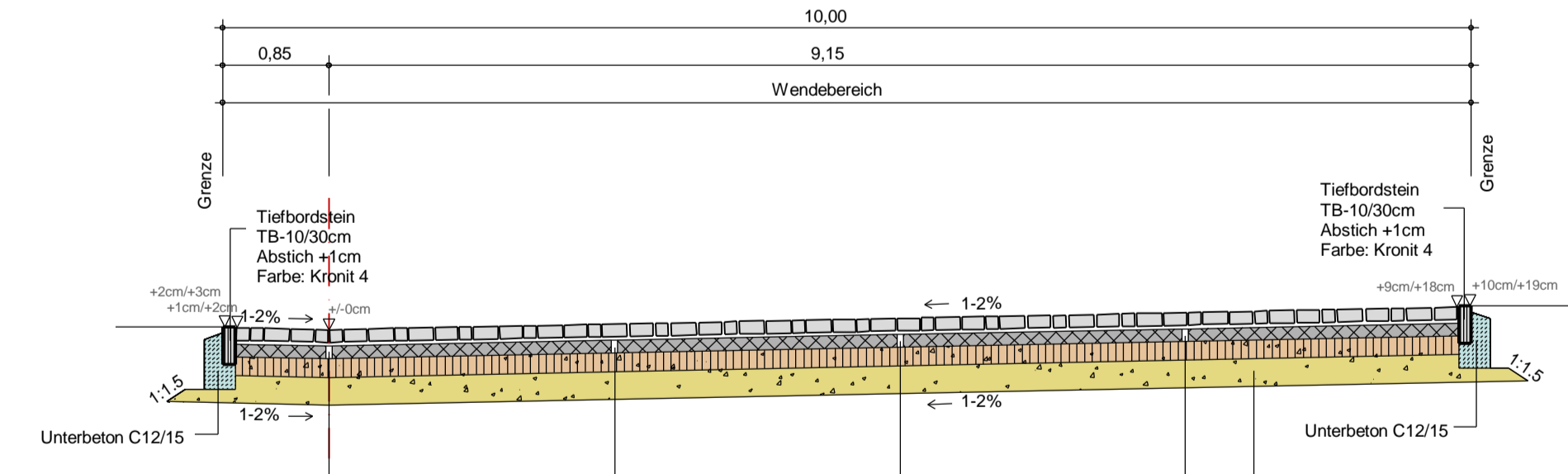
Krokusweg, (Kastanienallee-Süd-01)
Nelkenweg, (Kastanienallee-Süd-02)
Tulpenweg, (Kastanienallee-Süd-03)
Ginsterweg, (Kastanienallee-Süd-05)
Detail: Wendebereich



Oleanderweg, (Kirschenallee-Süd-01)
Primelweg, (Kirschenallee-Süd-04)
Detail: Wendebereich



Heckenpfad, (Kirschenallee-Süd-03)
Detail: Wendebereich



Anmerkung:
Der Ausbau der Anliegerstraßen erfolgt nach den Richtlinien der RSTO 01, Bauweise für Pflasterdecken, Tafel 3, Bauklasse IV, Zeile 5 Asphalttragtschicht u. Schottertragtschicht auf Frostschuttschicht

AUSFÜHRUNGSPLANUNG

Table with project details including title, date, author, and scale.

Stadt Offenbach am Main

Entwicklung "Waldheim - Süd"

RSW BV 131 "Waldheim - Süd"

Rumpfenheim Süd West GmbH & Co KG Baugebiet Waldheim-Süd

Strassenbau Ausführlingsplanung

Ausbauquerschnitte - Anliegerstraßen -

Author: p.echer

Scale: 1:50

Project No: 2 130 30 00

Date: Januar 2007

Sheet: S4 3a

Created: Bingen, Februar 2007

Checked: K. Hammersen

Approved: Offebach, Februar 2007